

TRANSPORT GUIDE

Westfield

STRATFORD CITY



**WITH OVER 300 SHOPS
70 PLACES TO EAT
17 SCREEN ALL DIGITAL CINEMA
ALL STAR LANES BOWLING
ASPERS CASINO
AND MORE...**

**YOU'LL WANT TO FIND YOUR WAY
TO WESTFIELD STRATFORD CITY
THIS GUIDE WILL SHOW YOU HOW**

Westfield Stratford City is ideally situated for access by road and rail, making travel to the centre fast and easy. Westfield's aim of sustaining and improving the quality of people's lives involves not only improving the working environment and facilities for staff, but understanding the impact of the company's activities on the environment and improving our environmental performance as well.

To that end, Westfield is well served by public transport being ideally located between Stratford Regional and Stratford International stations and the Stratford City Bus Interchange. Tube, Overground, DLR, National Rail, High Speed 1 and Bus services are all easily accessible for Westfield staff, retailers and customers. Soon even Crossrail, will be stopping here. In addition cycling, walking and car sharing facilities will also be made available thus giving Westfield staff, retailers and customers unparalleled travel choice.



BY BUS

A new bus station is being provided as part of the Westfield Stratford City development, this will service a number of bus routes along with a number of new bus stops on Montfitchet Road.

There is an existing bus station adjacent to Stratford Regional Station with a high number of buses that run to & from Stratford. The bus service provision throughout the site will ensure that all parts of the development will be located within 250m of a bus route.

Currently bus services servicing Stratford include:

BUS	TOWARDS	BUS STOPS
25	IIFORD OXFORD CIRCUS	P E J
69	CANNING TOWN WALTHAMSTOW	E R K P Q
86	ROMFORD	H
97	CHINGFORD*	W
104	MANOR PARK	H
108	LEWISHAM	E J
158	CHINGFORD MOUNT	N
238	BARKING	H
241	PRINCE REGENT	E P R
257	WALTHAMSTOW	P Q
262	EAST BECKTON	G
276	NEWHAM GENERAL HOSPITAL STOKE NEWINGTON	G J
308	CLAPTON PARK WANSTEAD	E N R
339	SHADWELL*	W
425	CLAPTON	E J
473	NORTH WOOLWICH	G
D8	CROSSHARBOUR	L

ALL FARES

Stratford is located within Zone 3.

Using Pay-As-You-Go Oyster cards will always prove cheaper than paying in cash. Journey fares between 1-3 during peak and off peak have been provided below. Further information on fares can be found on the Transport for London fare webpage – www.tfl.gov.uk/tickets

ZONE 1-3	PAYG	CASH
TUBE, DLR AND LONDON OVERGROUND	£2.90 PEAK £2.50 OFF PEAK	£4.00
BUS	£1.30	£2.20
NATIONAL RAIL	£2.80 PEAK £2.00 OFF PEAK	£3.40

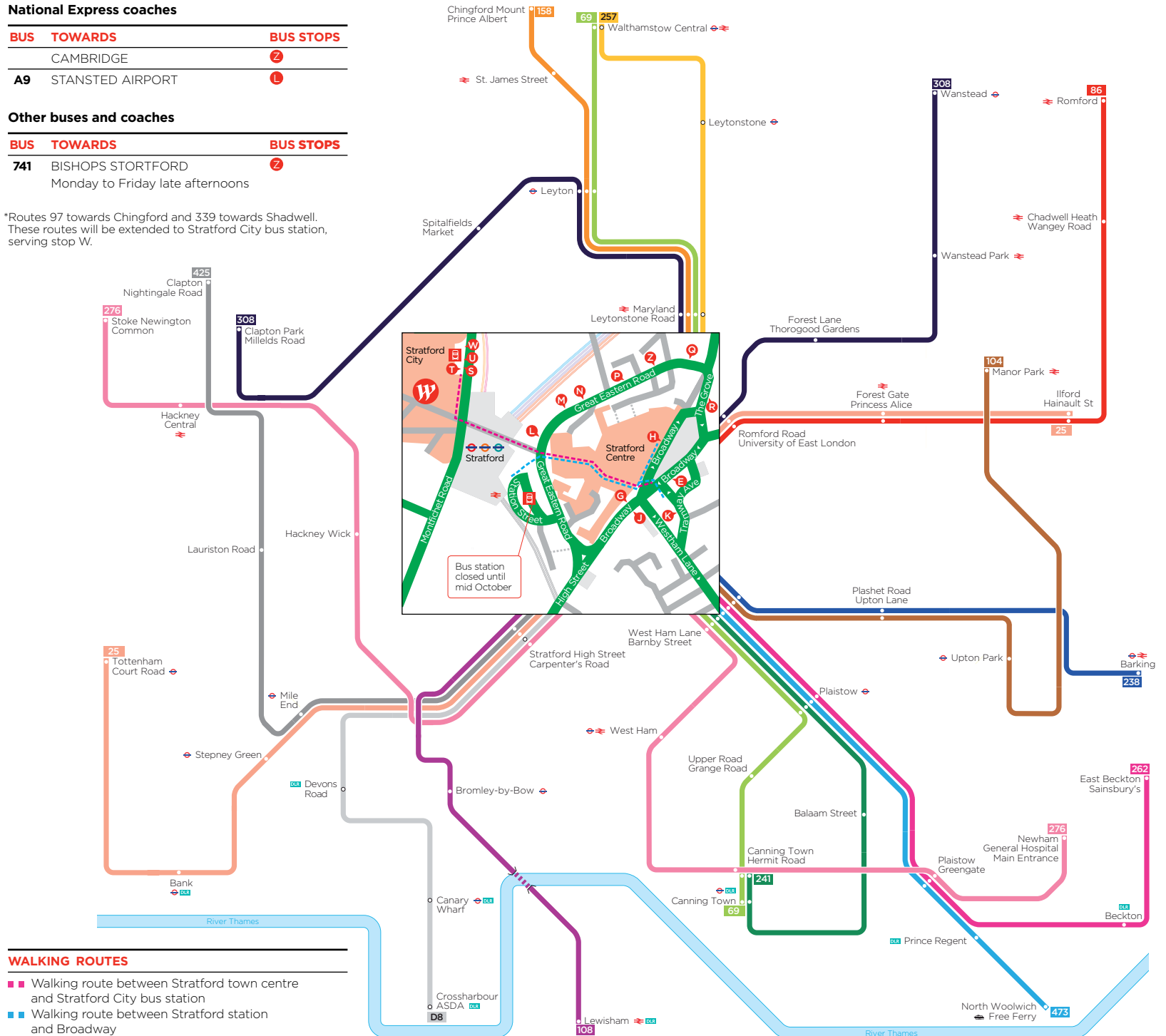
National Express coaches

BUS	TOWARDS	BUS STOPS
	CAMBRIDGE	Z
A9	STANSTED AIRPORT	L

Other buses and coaches

BUS	TOWARDS	BUS STOPS
741	BISHOPS STORTFORD Monday to Friday late afternoons	Z

*Routes 97 towards Chingford and 339 towards Shadwell. These routes will be extended to Stratford City bus station, serving stop W.



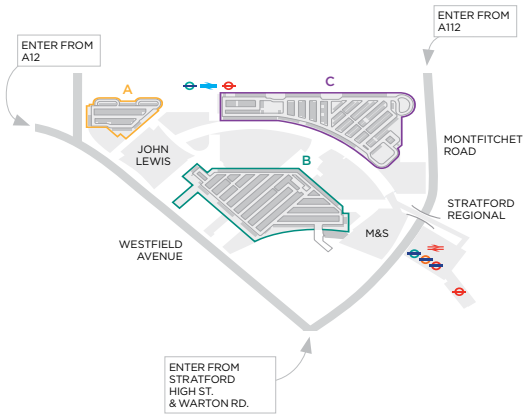
WALKING ROUTES

- Walking route between Stratford town centre and Stratford City bus station
- Walking route between Stratford station and Broadway

BY CAR

A comprehensive road network provides excellent links to Central London and Westfield Stratford City thanks to the A11, A12, A13, M11 and M25. 5,000 parking spaces are located above and below the retail levels.

Your chip coin will identify which colour car park you have parked in.



CAR PARK A - ENTER FROM A12
9 LEVELS (P1 - P9) - 1600 SPACES

CAR PARK B - ENTER FROM STRATFORD HIGH STREET/WARTON ROAD
2 LEVELS - 1400 SPACES

CAR PARK C - ENTER FROM A112
4 LEVELS - 2000 SPACES

Access to the site will be by means of three main access points. From the north via the northern access route accessible from the A12/Lea Interchange (until post Olympics), from the east via Alma Street Bridge and from the South via Warton Road/Stratford High Street.

TAXI AND COACH SERVICES

There will be three taxi ranks located within Westfield Stratford City. The main taxi rank will be located on Roundhouse Lane which will have a capacity of 15 black cabs to rank. This step free access is the closest taxi drop off location to Shopmobility and ideally situated for dial-a-ride and community transport services. In addition secondary taxi ranks will be located on Montfitchet Road (near the public transport interchange) and Westfield Ave. The taxi waiting lounge is located near the main taxi rank, where you can order a taxi if none are available from the taxi rank.

National Express currently operates the A9 coach service to/from Stansted Airport via Stratford. Calling points for the A9 service include Whitechapel, London Liverpool Street, Bethnal Green, Mile End, Stratford and Stansted Airport. Services depart approximately 25 and 55 minutes past the hour adjacent the Meridian square taxi rank. A coach parking facility will also be provided within Westfield Stratford city. A coach drop off/collection lay-by has been allocated along Montfitchet Road.

PROVISION FOR MOBILITY IMPAIRED PERSONS

Blue Badge parking is provided in all three car parks including 90 spaces within Car Park A, 85 within Car Park B and 122 within Car Park C. These spaces are clearly marked out within the Car Parks. Shopmobility is located on ground level of Car Park A adjacent to Blue badge parking. Access to Shopmobility is step free and customers will have the ability to hire wheelchairs, scooters and prams.

All car parks are accessible by elevators as well as the retail and leisure centres within the shopping centre. In addition Parent and Child parking spaces will also be provided amongst the Car Parks including 39 within Car Park A, 20 within Car Park B and 41 within Car Park C.

MOTORBIKE

There are a number of motorbike parking stands within the car parks. There are 14 motorcycle spaces located at the entrance to Car Park A and 186 motorcycle spaces located at the entrance to Car Park B.

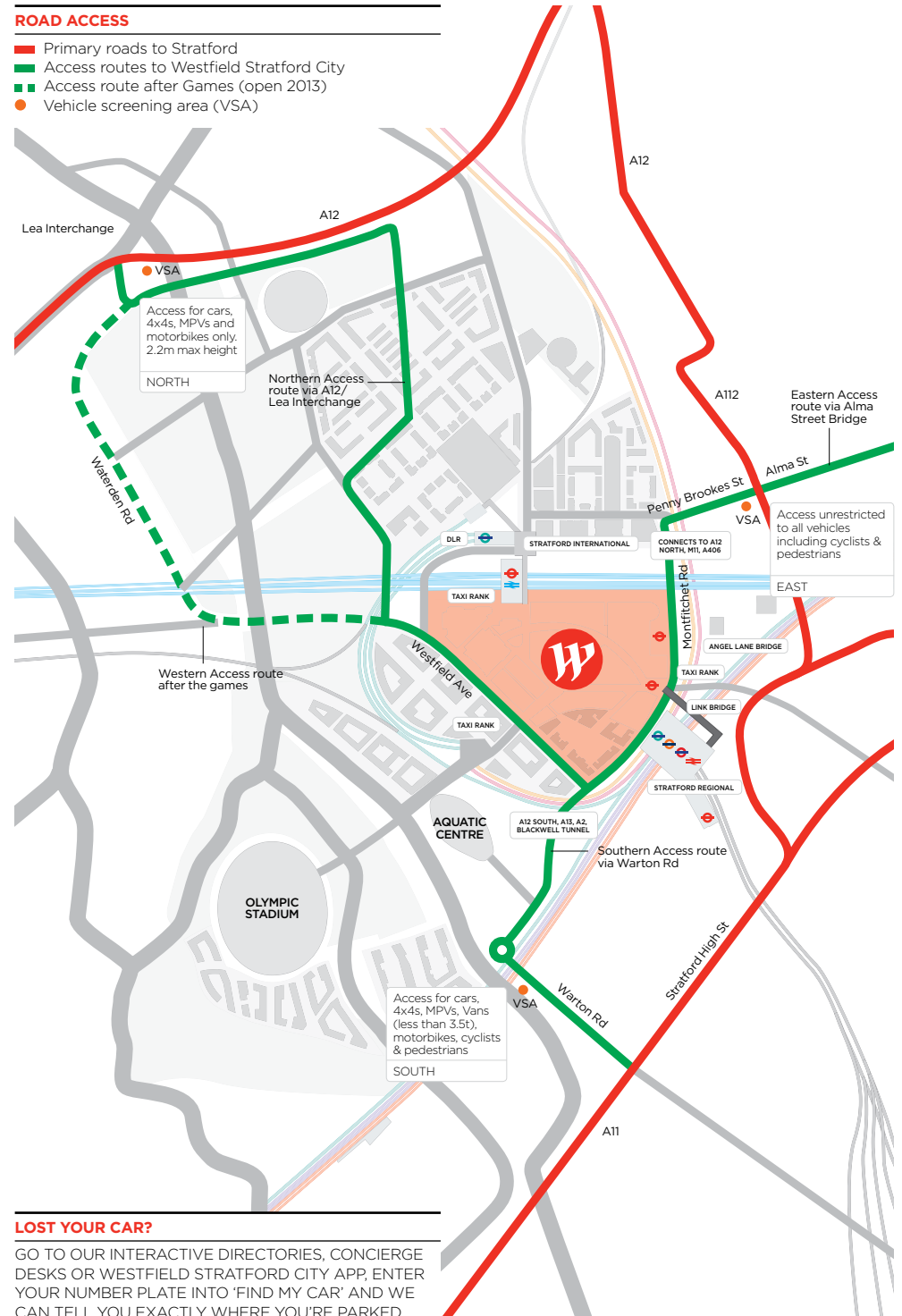
CAR SHARE

Westfield Stratford City has implemented a car share scheme for staff working at Westfield Stratford City. The car share scheme allows staff and visitors to find potential car share partners in order to travel together by car for all or part of a journey (for example a common journey to a tube station). In collaboration with a professional car share provider, staff will have the opportunity to register online for free on the Westfield car sharing website www.westfieldstratfordcity.liftshare.com. After successfully registering, the online system will then match those travelling in the same direction & frequency. Given the number of different retailers & the variety of employee working patterns the car share scheme will adopt a site-based as opposed to an individual company-based approach.

For further details on the Westfield car share scheme & information on how to register please contact the Transport Coordinator.

ROAD ACCESS

- Primary roads to Stratford
- Access routes to Westfield Stratford City
- - - Access route after Games (open 2013)
- Vehicle screening area (VSA)



LOST YOUR CAR?

GO TO OUR INTERACTIVE DIRECTORIES, CONCIERGE DESKS OR WESTFIELD STRATFORD CITY APP, ENTER YOUR NUMBER PLATE INTO 'FIND MY CAR' AND WE CAN TELL YOU EXACTLY WHERE YOU'RE PARKED.

CYCLING AND WALKING

There are a number of bicycle parking stands in & around the centre. Covered cycle parking is located within Car Park A with uncovered cycle parking located in & around the centre. Both Westfield Ave and Montfitchet Road have dedicated cycle lanes. The Westfield Stratford City centre is fully pedestrianised with a 24 hour lifestyle street linking the Stratford Regional and International stations and the new link bridge that will stretch over the rail tracks to connect with the existing Stratford town centre.

Please see the interactive directories located throughout the mall or the Transport Co-ordinator for further details.

CYCLE POOL

A cycle hire scheme will be available for all staff and visitors to Westfield Stratford City. The cycle hire scheme will be located under the steps of the Town Centre Link Bridge and will be operational by January 2012. The cycle hire scheme will be available for staff and visitors for business/leisure trips.

In addition to the bicycles, helmets & bicycle locks will also be made available.

For further information regarding the Cycle Pool & registration please contact the Transport Co-ordinator.

CYCLING AND WALKING ROUTES

- Cycling on/off carriageway and walking on pavements
- Shared cycling and walking route - no vehicular traffic
- Cyclists dismount



OPENING HOURS

CENTRE

MONDAY TO FRIDAY 10AM TO 9PM
SATURDAY 9AM TO 9PM
SUNDAY 11AM TO 5PM

WAITROSE

MONDAY TO SATURDAY 8AM TO 9PM
SUNDAY 11AM TO 5PM

RESTAURANTS

GROUND FLOOR CHESTNUT PLAZA & FOUR DIALS RESTAURANTS

EVERY DAY 11AM UNTIL LATE

FIRST FLOOR CAFÉ COURT

MONDAY TO WEDNESDAY 10AM TO 9PM
THURSDAY TO SATURDAY 10AM TO 10PM
SUNDAYS 11AM TO 5PM


LOWER GROUND FOOD COURT

MONDAY TO FRIDAY 10AM TO 9PM
SATURDAY 9AM TO 9PM
SUNDAY 11AM TO 5PM

SECOND FLOOR RESTAURANTS

EVERY DAY 11AM UNTIL LATE

NEED MORE INFORMATION?

 NEVER BE LOST, LATE OR OUT OF TOUCH WITH THE NEW FREE WESTFIELD STRATFORD CITY APP AVAILABLE NOW ON ITUNES, THE APP STORE AND ANDROID MARKET. TO FIND OUR APP, SEARCH FOR WESTFIELD STRATFORD CITY.



KEVIN DE LEEUW

TRANSPORT CO-ORDINATOR
KEVIN.DELEEUW@WESTFIELD-UK.COM



westfield.com/stratfordcity